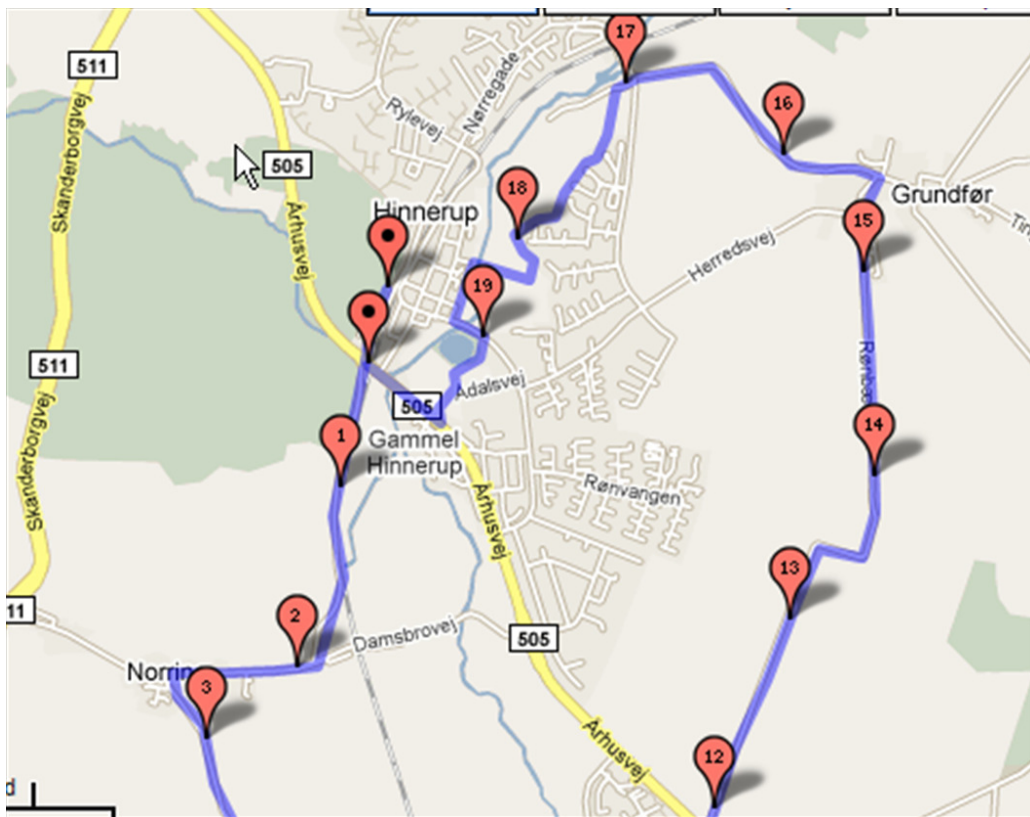
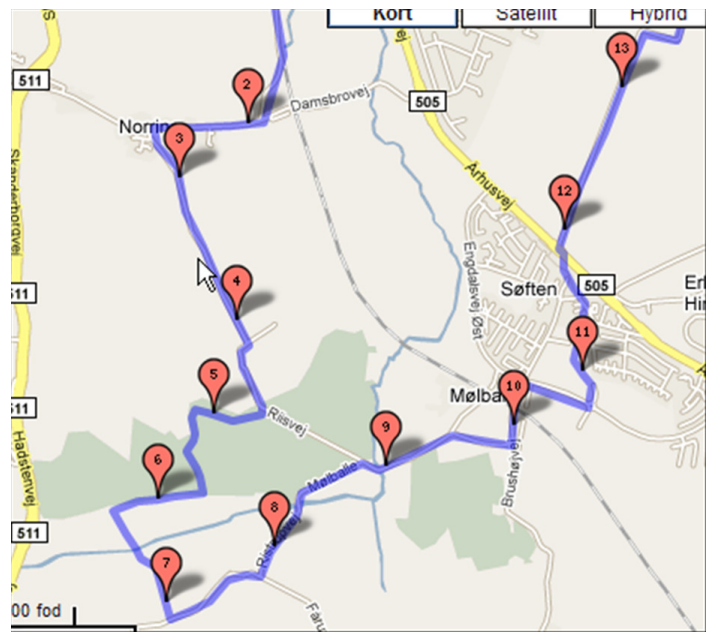
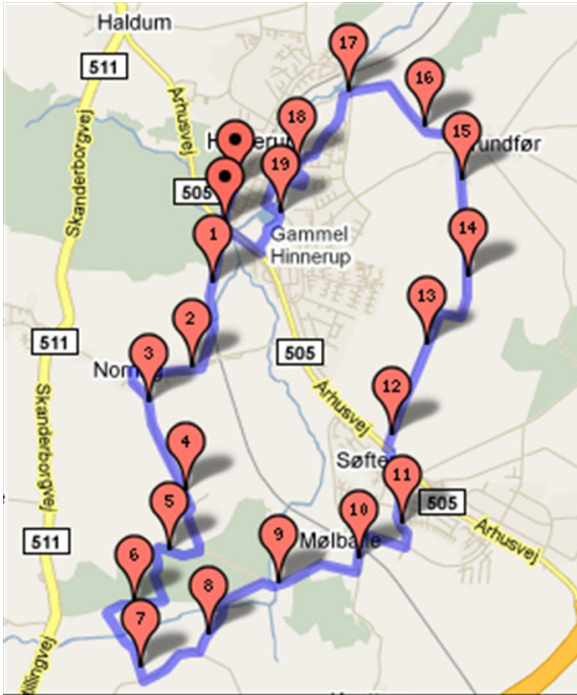


6. marts 19,6 km

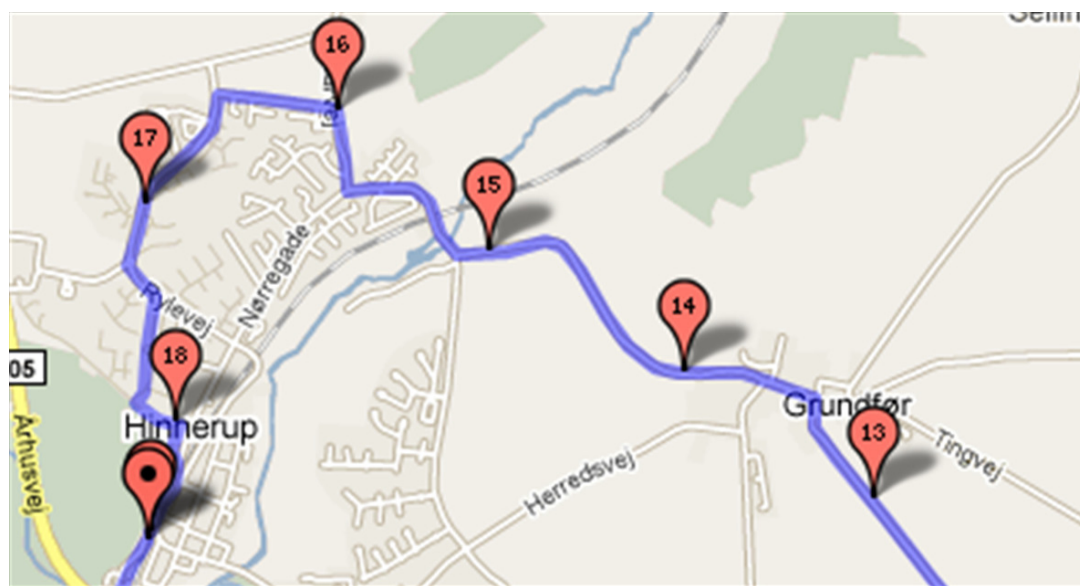
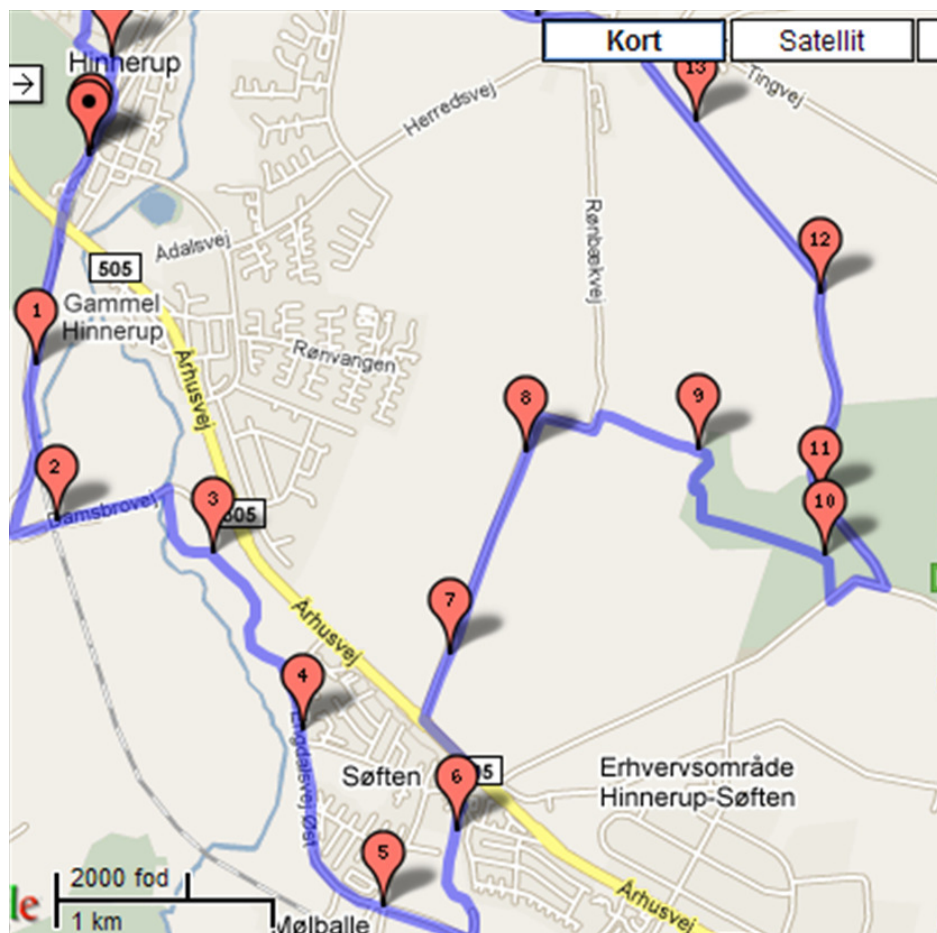
19,6 Noring-Riis-Egen-Søften-Grundf. Hinneruplund



13. marts Brabrand Søerne rundt i 8-tal.

20. marts 18,5 km

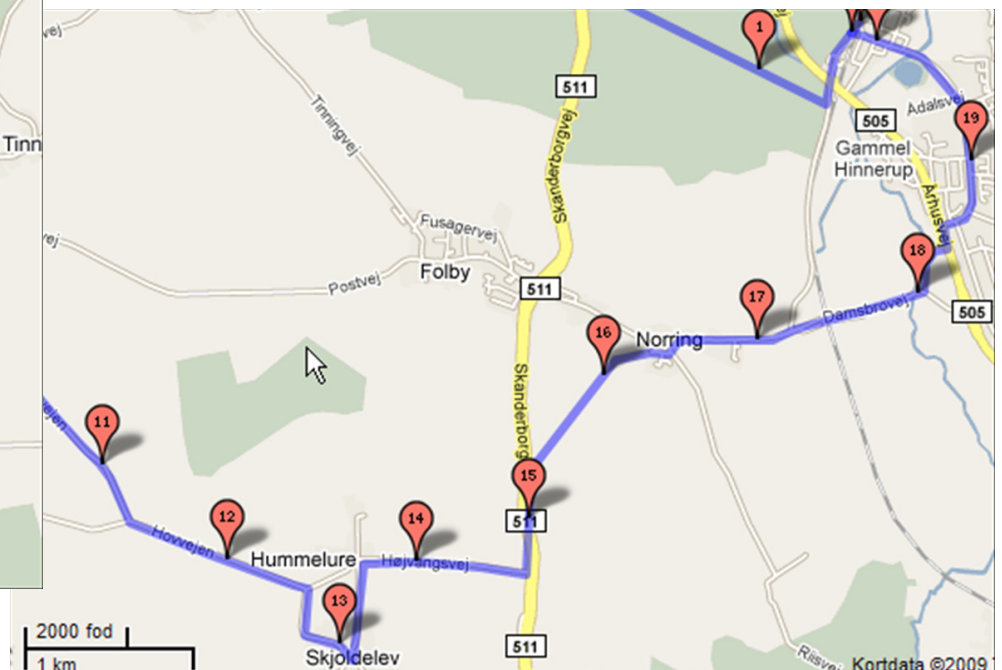
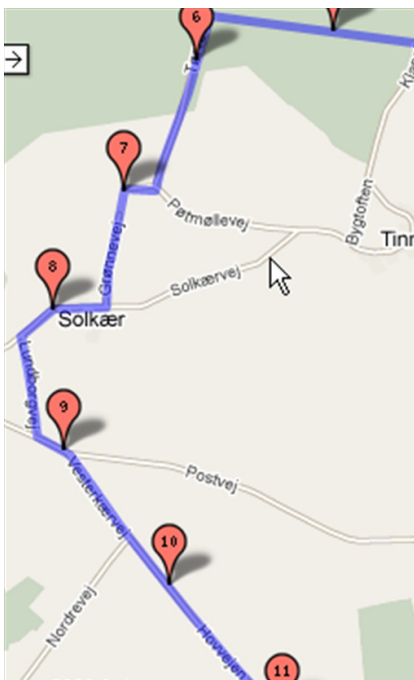
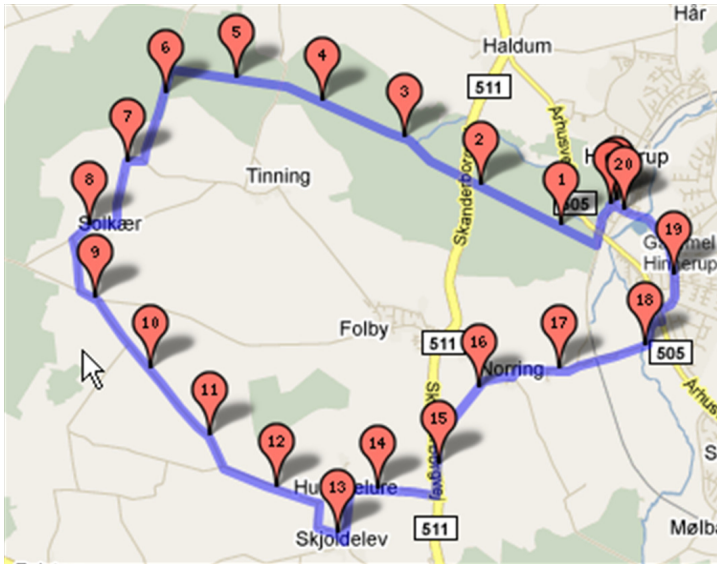
HOG-under bib. Mod Norring (Bølvadsvej)- tv Damsbrovej-Søftensti-om Søften til rundkørsel 2-sti gennem Søften- Rønbækvej-Himmerigsskoven-Trigevej –Th.Nielsens Vej- Grundfør- Møllevejsviadukten-Haarbakken-Rylevej-retur HOG



27. marts 20,4 km

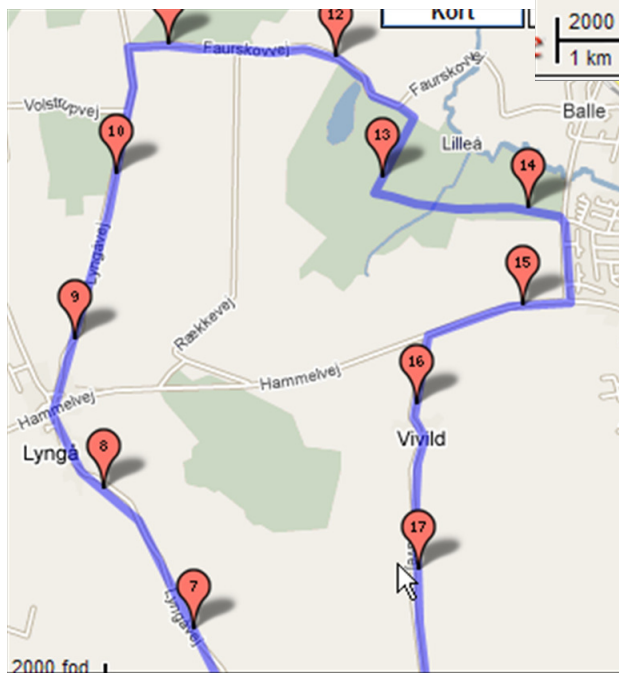
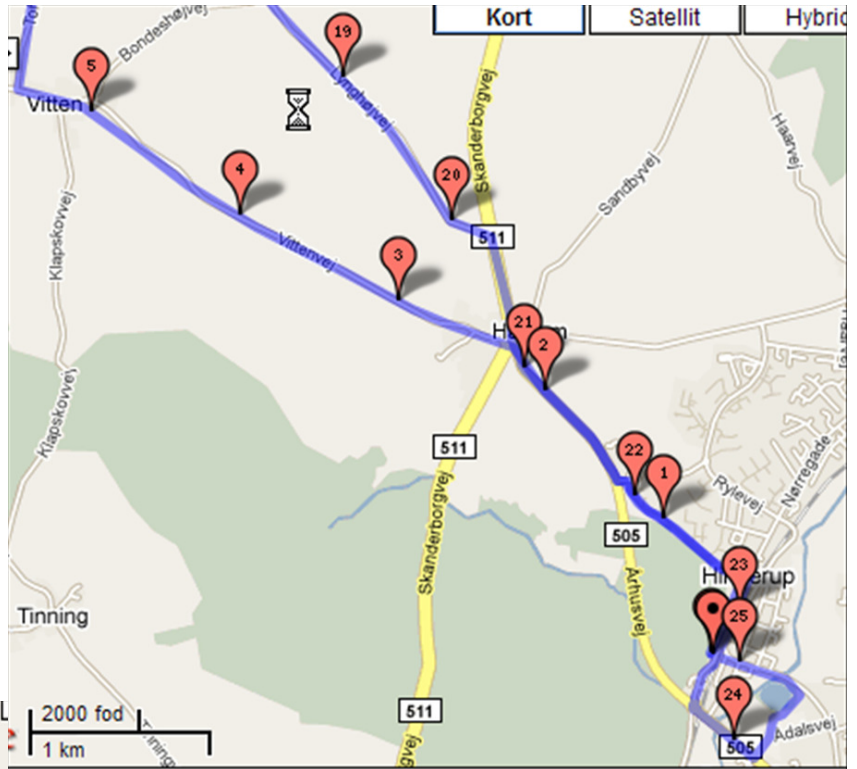
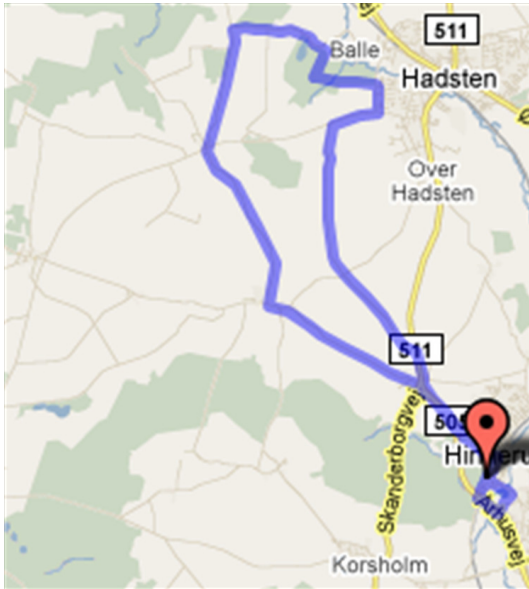
HOG- under bib- linen Tørvevej-tv-tv-Grønnevej-tv ad Lundborgvej-tv ad Postvej- th ad Vesterkærvej og Hovvejen- Skjoldelev-Hummelure- cykelsti til Norring- Damsbrovej-Ådalsvej- HOG

Ruten kan forlænges til 25 km ved at løbe ad linen til det store træ hvor stien til Postvej går fra (ca 1 km længere end leddet) og tilbage til Tørvevej før turen fortsættes.



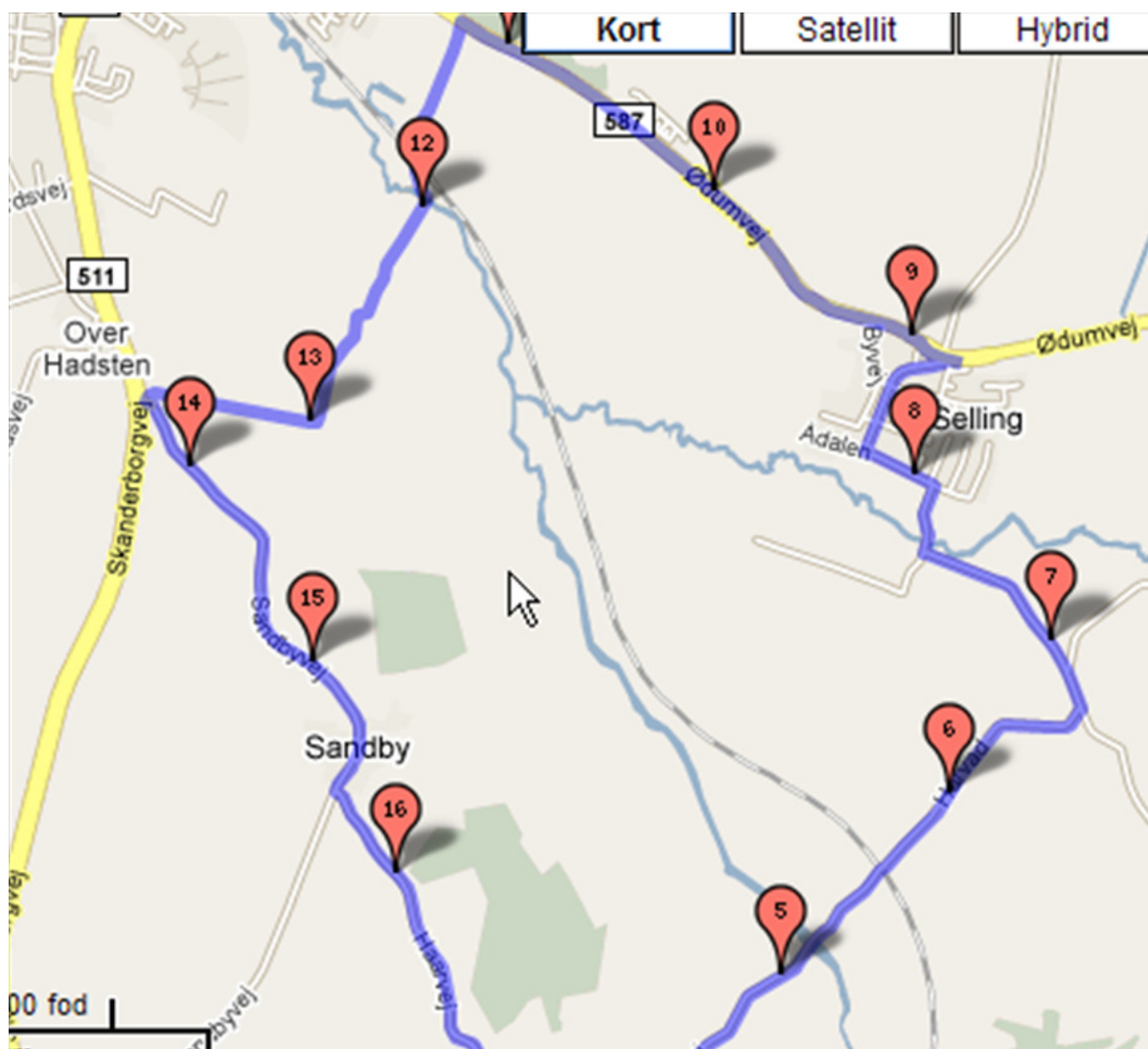
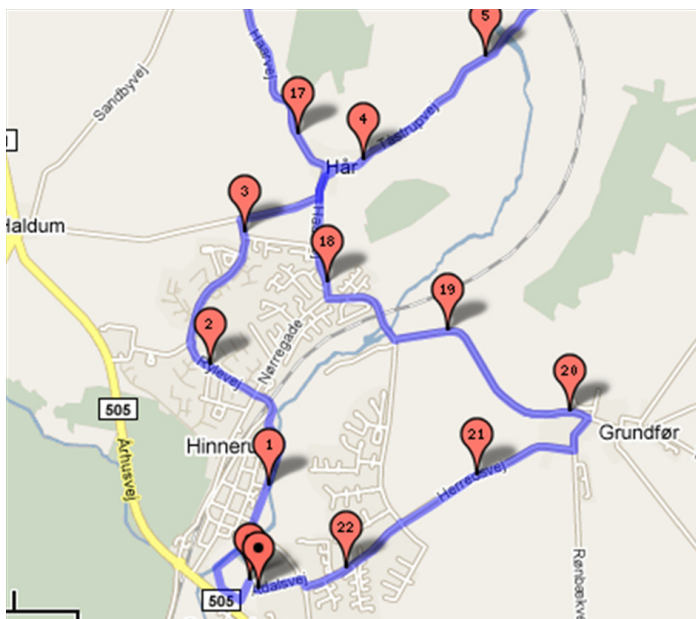
3. april (påskelørdag) 25 km

25,0 Under Bib.Vesterg.-Haldum-Vitten-Lyngå-Favrskov-Vivild-Haldum-Vesterg. Skovvej-Århusv.-HOG



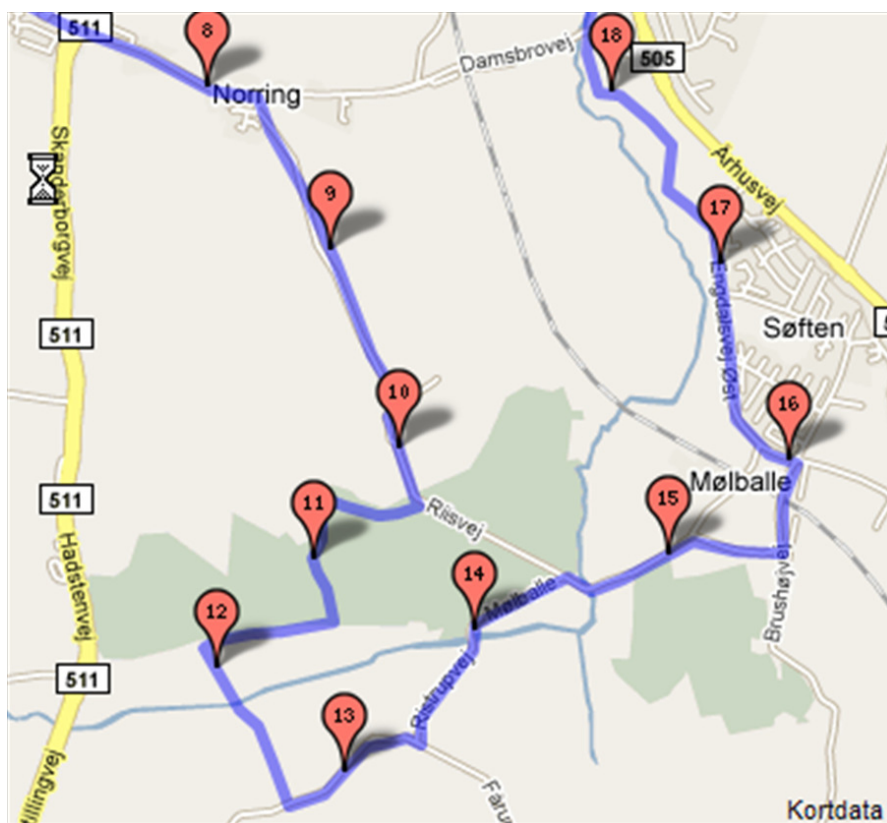
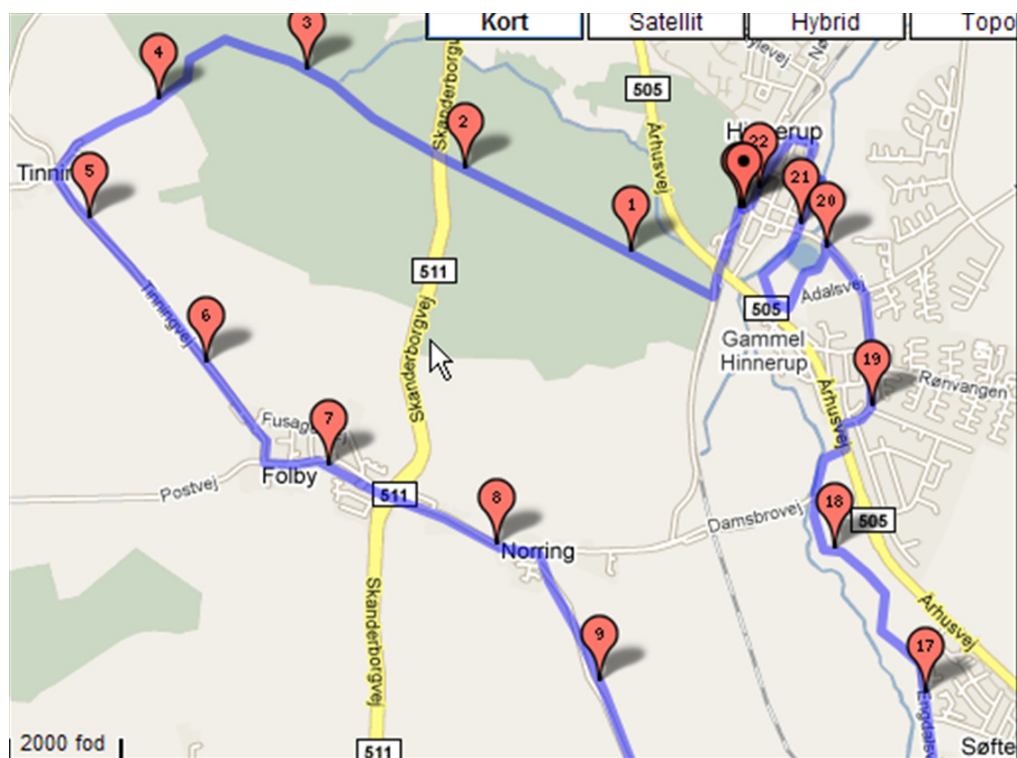
10. april 22,6 km

[22,6 HOG Rylev.Bj.gv.-Haar-Tåstrupv.-Selling-Gl.Sel.v-Sandby-Haar-Grundfør-HOG](#)



17. april 22,1 km

[22,1 Lin.-Jordm.v-Tin.-Norr.-Riis-NiEb.Eg-Mølb.-Søft.sti-Åd.v-Søen](#)



24. april 25,9 km

Ad linien til stort træ ca 1,5 km efter leddet – kryds Postvej – til slottet- retur ad linien.

